






LUSK Local Area Plan

-  LAP Boundary and Proposed Development Boundary
 -  New Areas Boundary
 -  Objective RS Residential
 -  Objective RS1 Residential with Local Area Plan
 -  Objective SC Suburban Centre
 -  Objective ST1 Science and Technology with Local Area Plan
 -  Objective RB Rural Business
 -  Objective OS Open Space
 -  Objective RU Rural and Agricultural
- Specific Objectives**
-  Architectural Conservation Area
 -  Zone of Archaeological Potential
 -  Indicative Cycle Network
 -  Road Proposal
 -  Protected Structures
 -  Recorded Monuments
 -  Proposed School

- Areas of Protection**
-  K : Inner Core Area of Protection
 -  K1 : Outer Core Area of Protection

- Local Plan Objectives**
- LP1 – LP5 (Applies throughout Plan Area)
 - Heritage Trail Objective:
LP6 (Applies throughout Plan Area)
 - Boundary Treatment Objectives:
LP7 (Applies throughout Plan Area)
LP8 (Applies to Areas P, Q and R)
 - Inner Core Area of Protection
LP9 – LP13 (Applies to Area K)
 - Outer Core Area of Protection
LP14 – LP17 (Applies to Area K1)
 - Road Hierarchy surfaces and Footpath Objective:
LP18 (Applies throughout Plan Area)
- (See Draft LAP Report for details)

-  Masterplan Area (Local Objective LK3 refers.)
 -  Key Development Sites
 -  Surface Enhancements
- (For Development Plan Local Objectives please see Proposed Variation Map)



Planning Department
County Hall, Main St,
Swords, Co. Dublin

Director of Services: Gilbert Power
Senior Planner: Seán Ó Faircheallaigh

Prepared by: Harry McLauchlan Drawn by: C.C
Date: March 2009 Scale: NTS

Adopted by Council 9th March 2008

(c) Ordnance Survey Ireland. All rights reserved.
Licence number 2003/07/CCMA/Fingal County Council.

